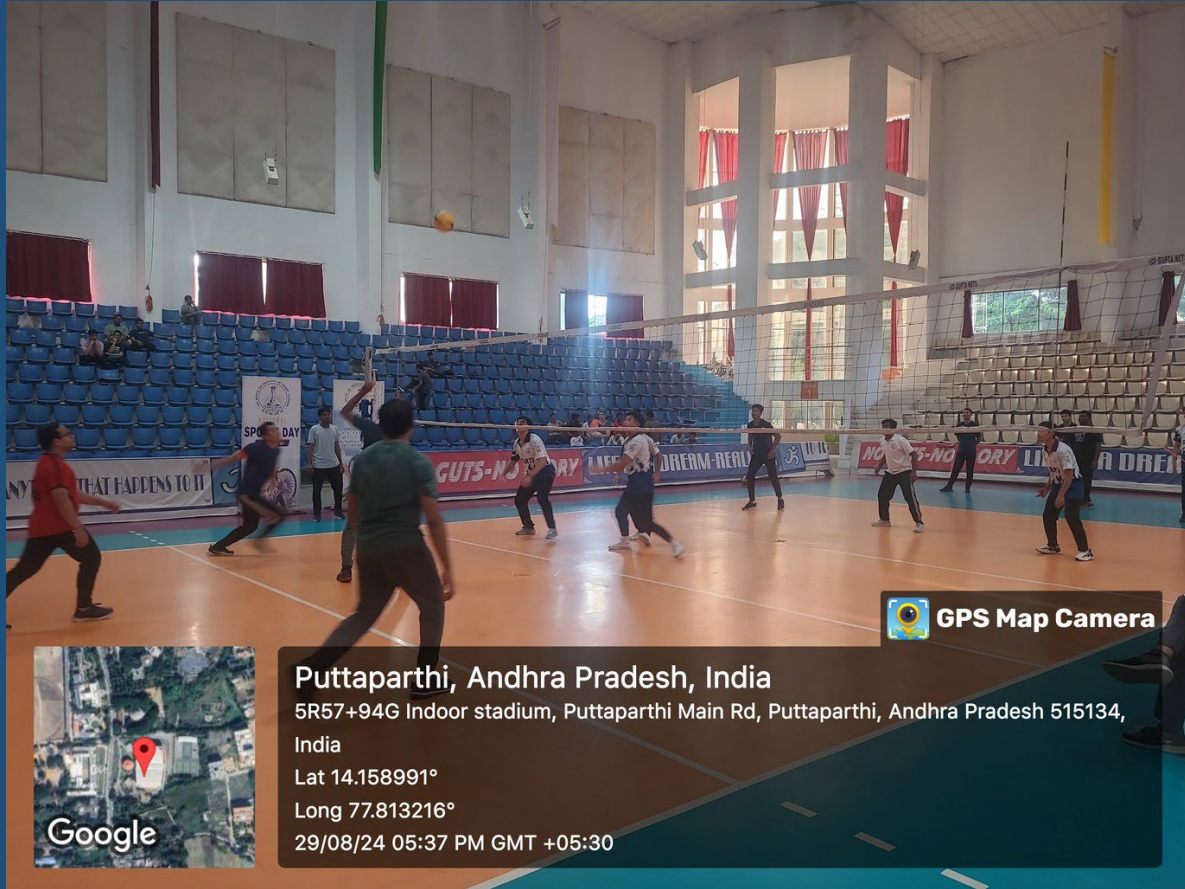




🇮🇳 NATIONAL SPORTS DAY 🇮🇳



Puttaparthi, Andhra Pradesh, India

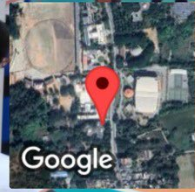

5R57+94G Indoor stadium, Puttaparthi Main Rd, Puttaparthi, Andhra Pradesh 515134, India

Lat 14.158991°

Long 77.813216°

29/08/24 05:37 PM GMT +05:30

 **GPS Map Camera**




Indoor stadium, Puttaparthi, Andhra Pradesh 515134, India, Andhra Pradesh, India
volly ball

Lat 14.158777°


Long 77.812202°

29/08/24 05:39 PM GMT +05:30


 **GPS Map Camera**



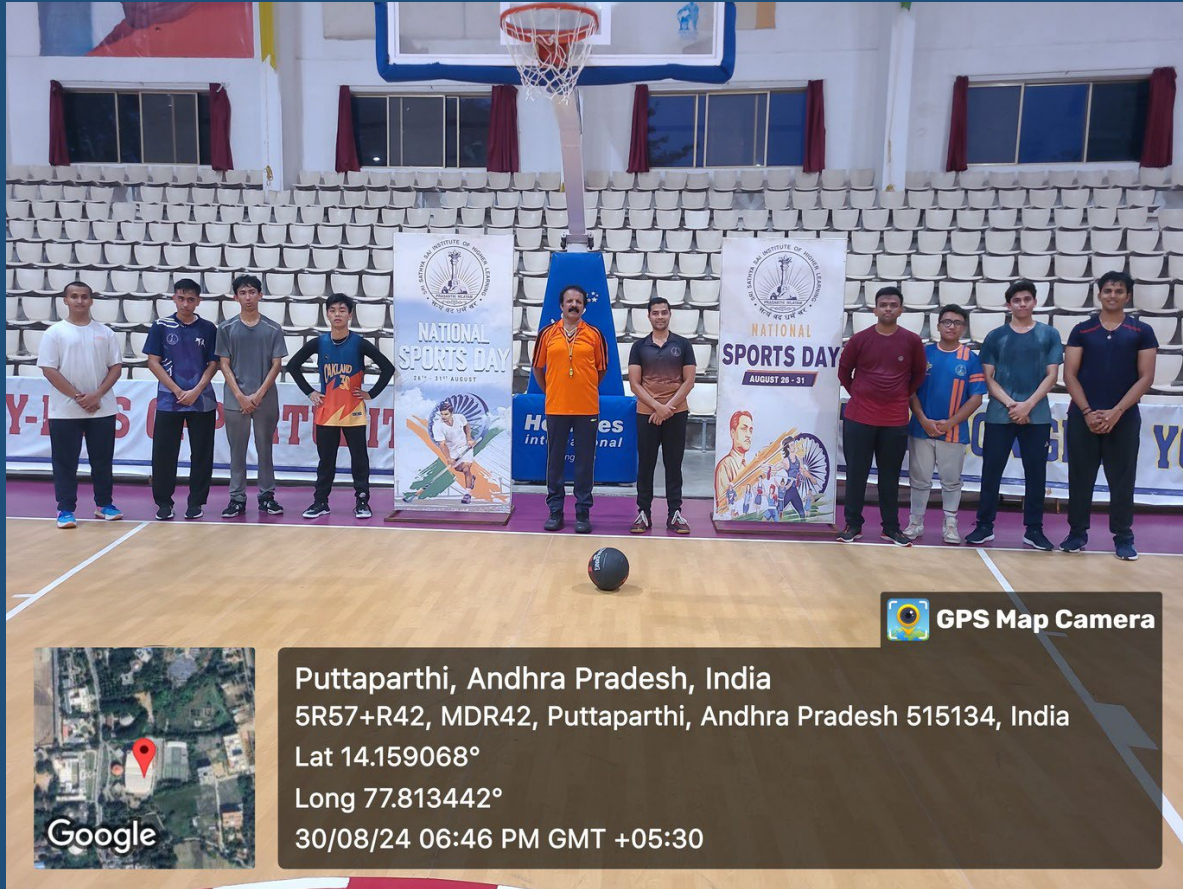
Indoor stadium, Puttaparthi, Andhra Pradesh 515134, India, Andhra Pradesh, India
volly ball
Lat 14.158777°
Long 77.812202°
29/08/24 05:39 PM GMT +05:30



Puttaparthi, Andhra Pradesh, India
5R57+94G Indoor stadium, Puttaparthi Main Rd, Puttaparthi, Andhra Pradesh 515134, India
Lat 14.158978°
Long 77.813167°
29/08/24 06:44 PM GMT +05:30









GPS Map Camera

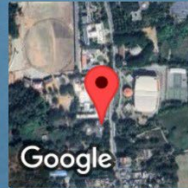


Google

Puttaparthi, Andhra Pradesh 515134, India, Andhra Pradesh, India
2k race
Lat 14.158777°
Long 77.812202°
28/08/24 06:19 AM GMT +05:30



GPS Map Camera



Google

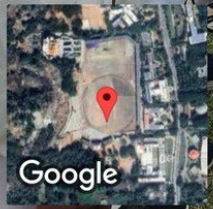
Puttaparthi, Andhra Pradesh 515134, India, Andhra Pradesh, India
2k race
Lat 14.158777°
Long 77.812202°
28/08/24 06:20 AM GMT +05:30








GPS Map Camera



Puttaparthi, Andhra Pradesh, India
5R56+X88, Puttaparthi, Andhra Pradesh 515134, India
Lat 14.159965°
Long 77.810822°
26/08/24 01:27 PM GMT +05:30



GPS Map Camera



Puttaparthi, Andhra Pradesh, India
5R56+X88, Puttaparthi, Andhra Pradesh 515134, India
Lat 14.159989°
Long 77.810842°
26/08/24 01:30 PM GMT +05:30





GPS Map Camera



Puttaparthi, Andhra Pradesh, India
5R56+FR9, MDR42, Puttaparthi, Andhra Pradesh 515134, India
Lat 14.158566°
Long 77.811977°
26/08/24 12:03 PM GMT +05:30



GPS Map Camera



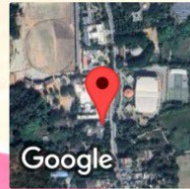
Puttaparthi, Andhra Pradesh, India
5R56+FR9, MDR42, Puttaparthi, Andhra Pradesh 515134, India
Lat 14.158566°
Long 77.811977°
26/08/24 12:03 PM GMT +05:30







Puttaparthi, Andhra Pradesh, India
5R56+X88, Puttaparthi, Andhra Pradesh 515134, India
Lat 14.159825°
Long 77.810459°
27/08/24 05:48 PM GMT +05:30



Indoor stadium, Puttaparthi, Andhra Pradesh 515134, India, Andhra Pradesh, India
Basket ball
Lat 14.158777°
Long 77.812202°
28/08/24 05:23 PM GMT +05:30



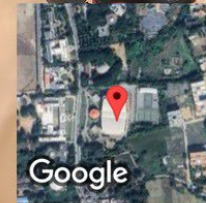
GPS Map Camera



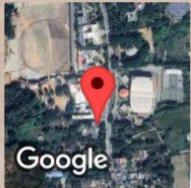
Puttaparthi, Andhra Pradesh, India
5R57+R42, MDR42, Puttaparthi, Andhra Pradesh 515134, India
Lat 14.159062°
Long 77.813402°
28/08/24 05:25 PM GMT +05:30



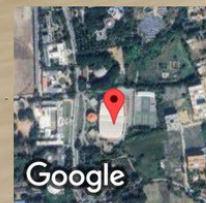
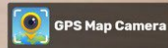
GPS Map Camera



Puttaparthi, Andhra Pradesh, India
5R57+R42, MDR42, Puttaparthi, Andhra Pradesh 515134, India
Lat 14.159062°
Long 77.813401°
28/08/24 05:25 PM GMT +05:30



Indoor stadium, Puttaparthi, Andhra Pradesh 515134, India, Andhra Pradesh, India
Basket ball
Lat 14.158777°
Long 77.812202°
28/08/24 05:33 PM GMT +05:30



Puttaparthi, Andhra Pradesh, India
5R57+R42, MDR42, Puttaparthi, Andhra Pradesh 515134, India
Lat 14.159069°
Long 77.813384°
28/08/24 05:34 PM GMT +05:30









GPS Map Camera



Puttaparthi, Andhra Pradesh, India
3/113, Puttaparthi Main Rd, Puttaparthi, Andhra Pradesh 515134, India
Lat 14.162435°
Long 77.812774°
13/09/24 08:52 AM GMT +05:30



GPS Map Camera



Puttaparthi, Andhra Pradesh, India
3/113, Puttaparthi Main Rd, Puttaparthi, Andhra Pradesh 515134, India
Lat 14.162435°
Long 77.812776°
13/09/24 08:53 AM GMT +05:30



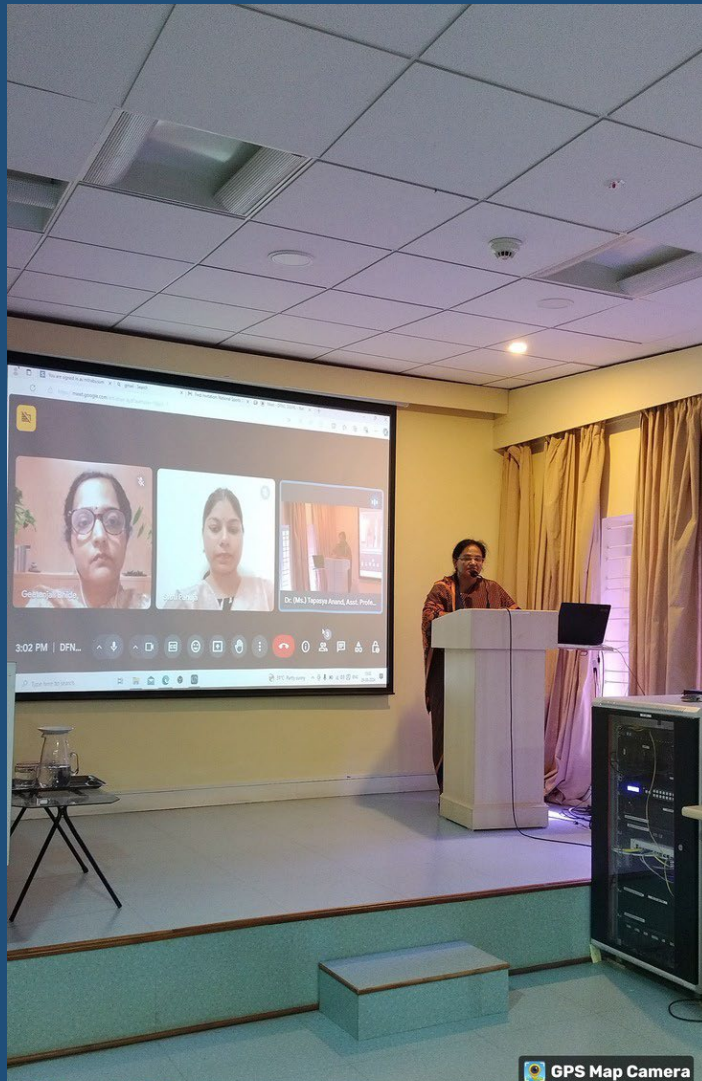
Puttaparthi, Andhra Pradesh, India
3/113, Puttaparthi Main Rd, Puttaparthi, Andhra Pradesh 515134, India
Lat 14.162435°
Long 77.812777°
13/09/24 08:54 AM GMT +05:30



Puttaparthi, Andhra Pradesh, India
3/113, Puttaparthi Main Rd, Puttaparthi, Andhra Pradesh 515134, India
Lat 14.162435°
Long 77.812777°
13/09/24 08:53 AM GMT +05:30







GPS Map Camera



Sri Sathya Sai Institute of Higher Learning, Anantapur, Andhra Pradesh, India

Lat 14.657617°
Long 77.616356°
29/08/24 03:02 PM GMT +05:30



GPS Map Camera




Sri Sathya Sai Institute of Higher Learning, Anantapur, Andhra Pradesh, India

Lat 14.657617°
Long 77.616356°
29/08/24 03:06 PM GMT +05:30



GPS Map Camera



Sri Sathya Sai Institute of Higher Learning, Anantapur, Andhra Pradesh, India

Lat 14.657617°
Long 77.616356°
29/08/24 03:51 PM GMT +05:30





